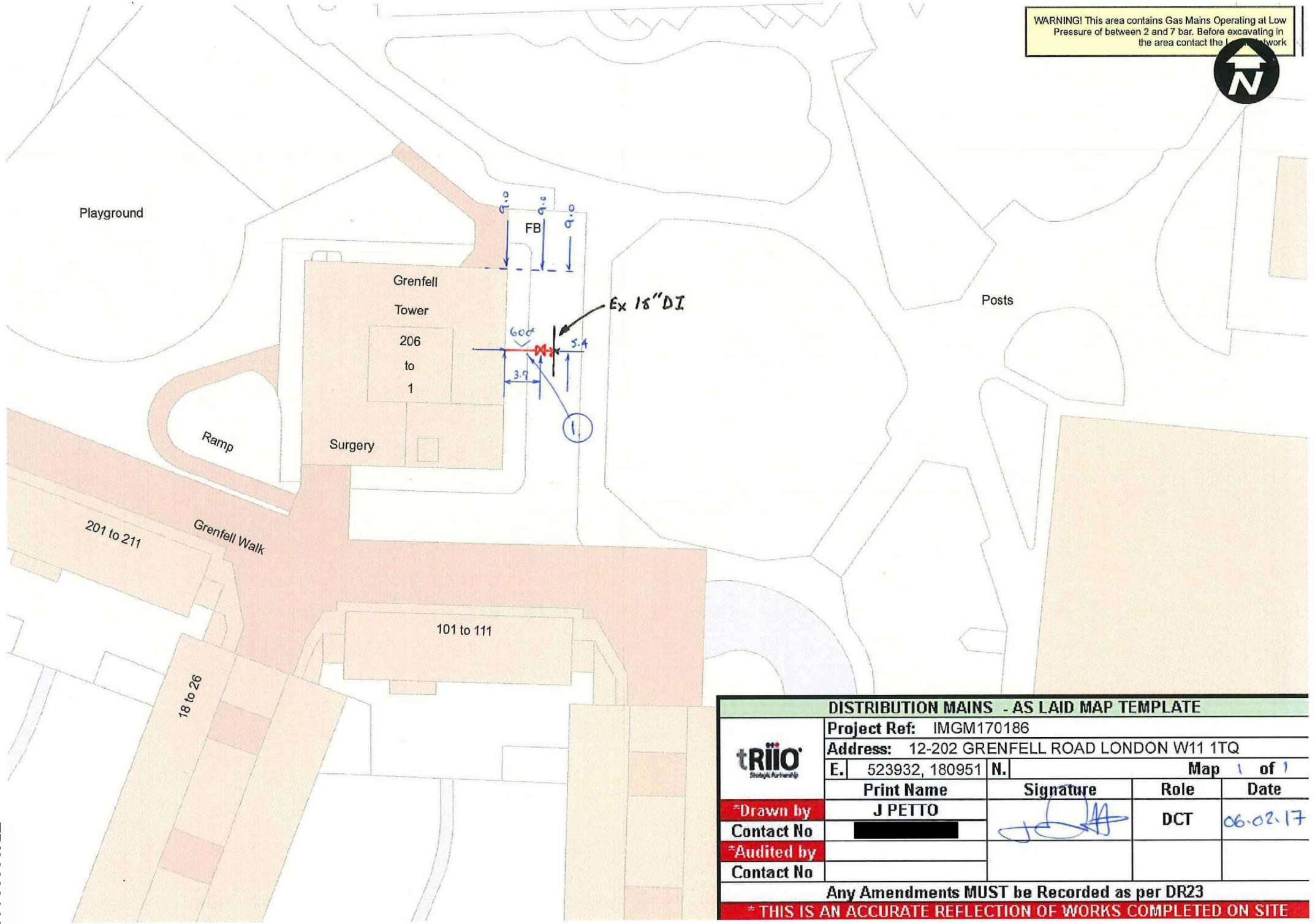




WARNING! This area contains Gas Mains Operating at Low Pressure of between 2 and 7 bar. Before excavating in the area contact the Local Authority



DISTRIBUTION MAINS - AS LAID MAP TEMPLATE				
	Project Ref: IMG170186			
	Address: 12-202 GRENFELL ROAD LONDON W11 1TQ			
	E.	523932, 180951	N.	Map 1 of 1
	Print Name	Signature	Role	Date
*Drawn by	J PETTO		DCT	06.02.17
Contact No				
*Audited by				
Contact No				
Any Amendments MUST be Recorded as per DR23				
* THIS IS AN ACCURATE REFLECTION OF WORKS COMPLETED ON SITE				